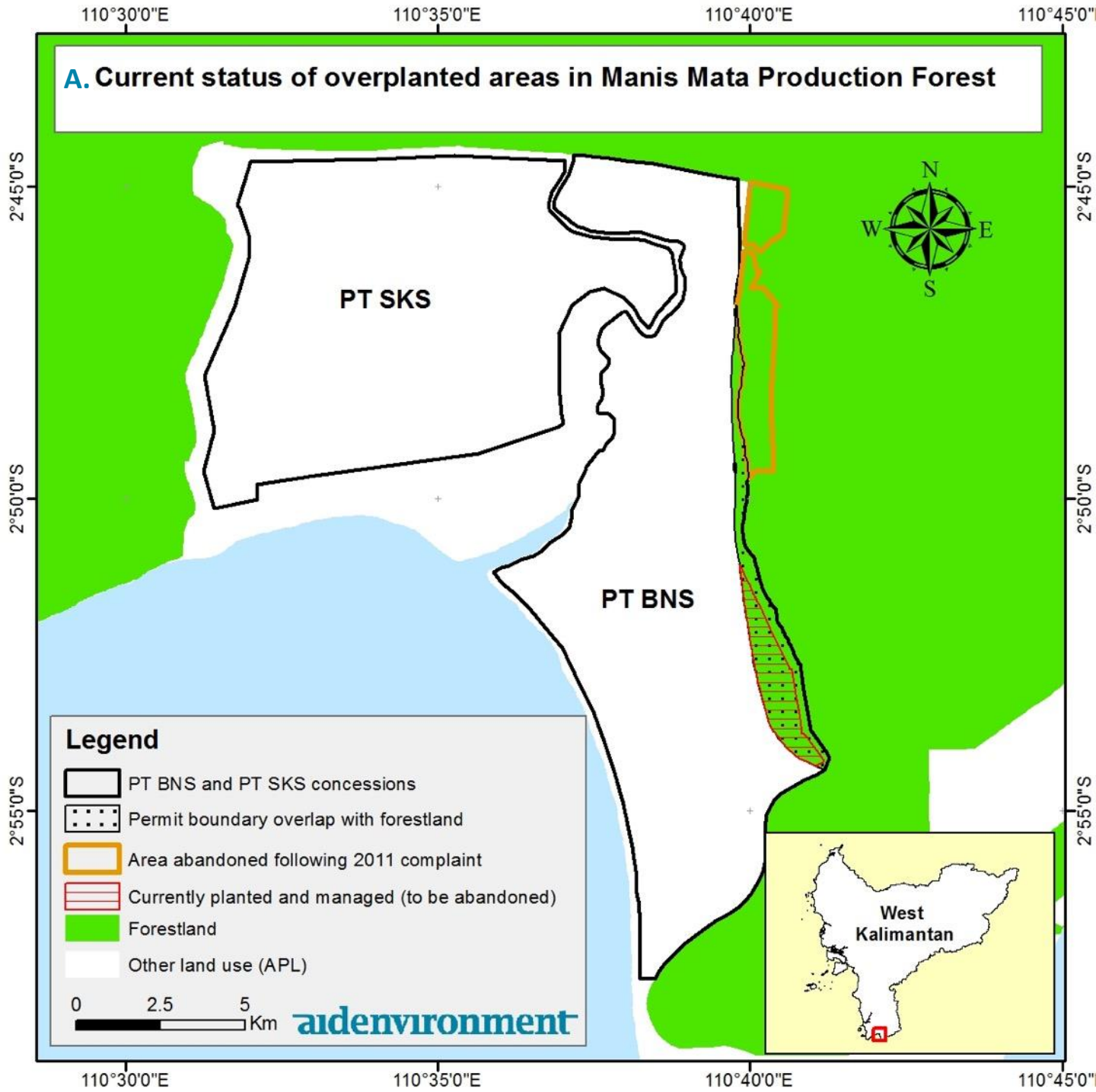
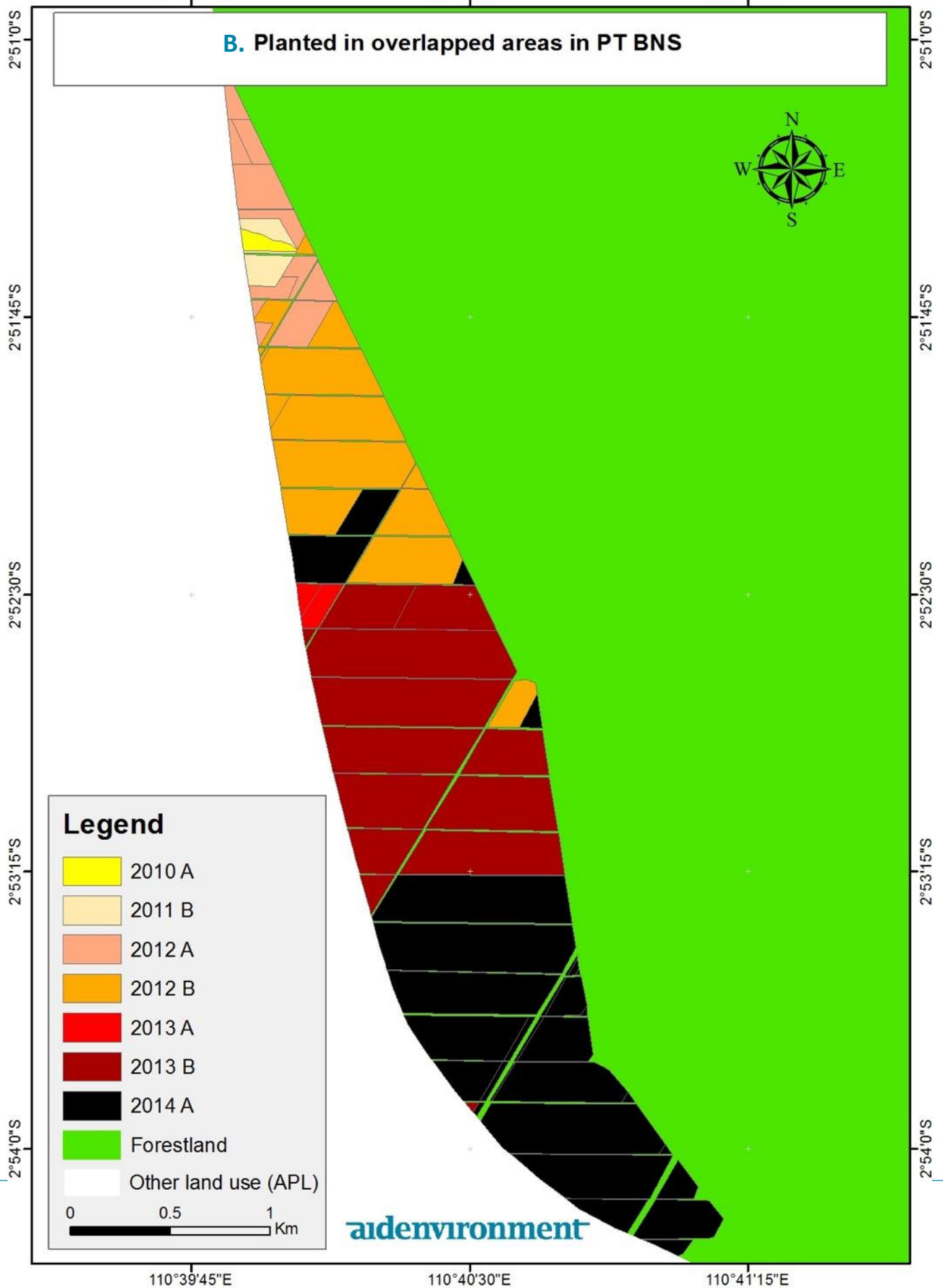


Annex to the IOI-Aidenvironment Joint Statement 1 December 2016



B. Planted in overlapped areas in PT BNS



C. Overplanted oil palms in PT BNS, planted in 2014.



Source: Joint field verification 3 September 2016.

110°30'0"E

110°35'0"E

110°40'0"E

110°45'0"E

D. Map of plantation development in PT SKS and PT BNS prior to IUP issuance and after RSPO NPP cut-off/straddle date

2°45'0"S

2°45'0"S

2°50'0"S

2°50'0"S







2°55'0"S

2°55'0"S



Note: IUP for BNS issued on Nov 2009, for SKS Dec 2009

Legend

-  PT BNS and PT SKS concessions
-  Development prior to Dec 2009: blocking / stacking
-  Development prior to Dec 2009: land clearing
-  Development after 1 January 2010 (NPP straddle date)
-  Forestland
-  Other land use (APL)

0 2.5 5 Km

aidenvironment



110°30'0"E

110°35'0"E

110°40'0"E

110°45'0"E